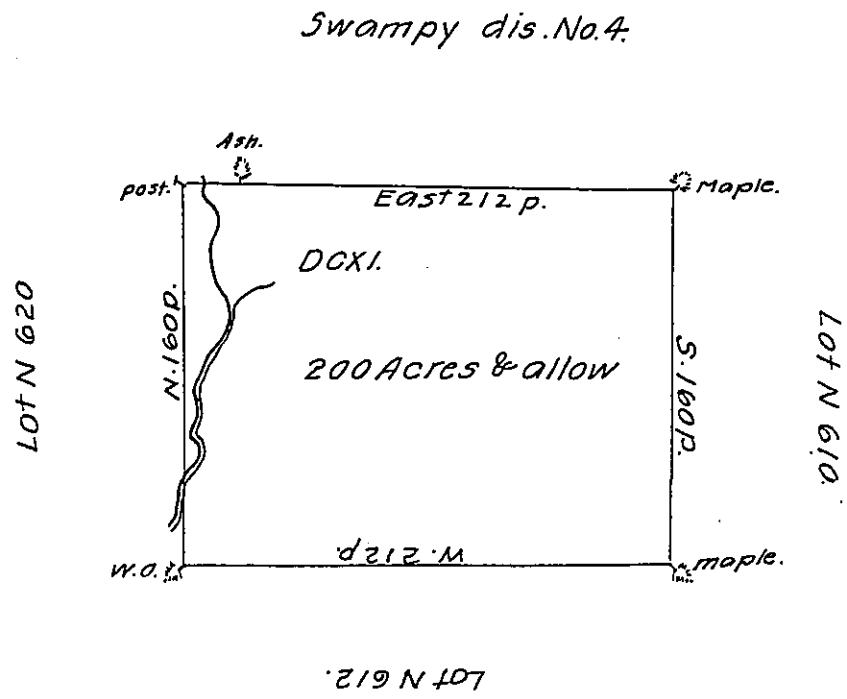




George Dannacker in right of John McNewn
made choice of this Lot Sept 24th 1799.



In Pursuance of an Act of General Assembly of the State of Pennsylvania, passed the twenty fourth Day of February, one thousand seven hundred and eighty five, entitled an Act "for directing the Mode of distributing the Donation Lands, promised to the Troops by this Commonwealth," and by Order of the Surveyor General, with the Approbation of the Honorable the Executive Council, I have surveyed on the twelfth Day of October one thousand seven hundred and eighty five, the above described Tract of Two hundred Acres of Land, and Allowance for Roads, &c. No. 611 situate in District No. III, on the West Side of the Alleghany River, in the County of Westmoreland.

To John Lukens, Esq. Sur. Gen. G. Evans, D. Survr.
Received a patent for this Tract of Land of James Trimble 
Geo. Dannacker.

IN TESTIMONY that the above is a copy of the original remaining on file in the Department of Internal Affairs of Pennsylvania, made conformably to an Act of Assembly approved the 16th day of February, 1833, I have hereunto set my Hand and caused the Seal of said Department to be affixed at Harrisburg, this twenty sixth day of May, 1908.


Secretary of Internal Affairs.